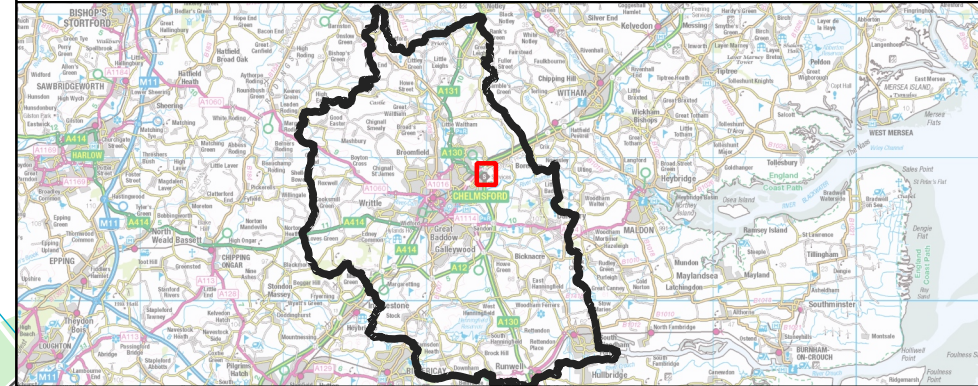
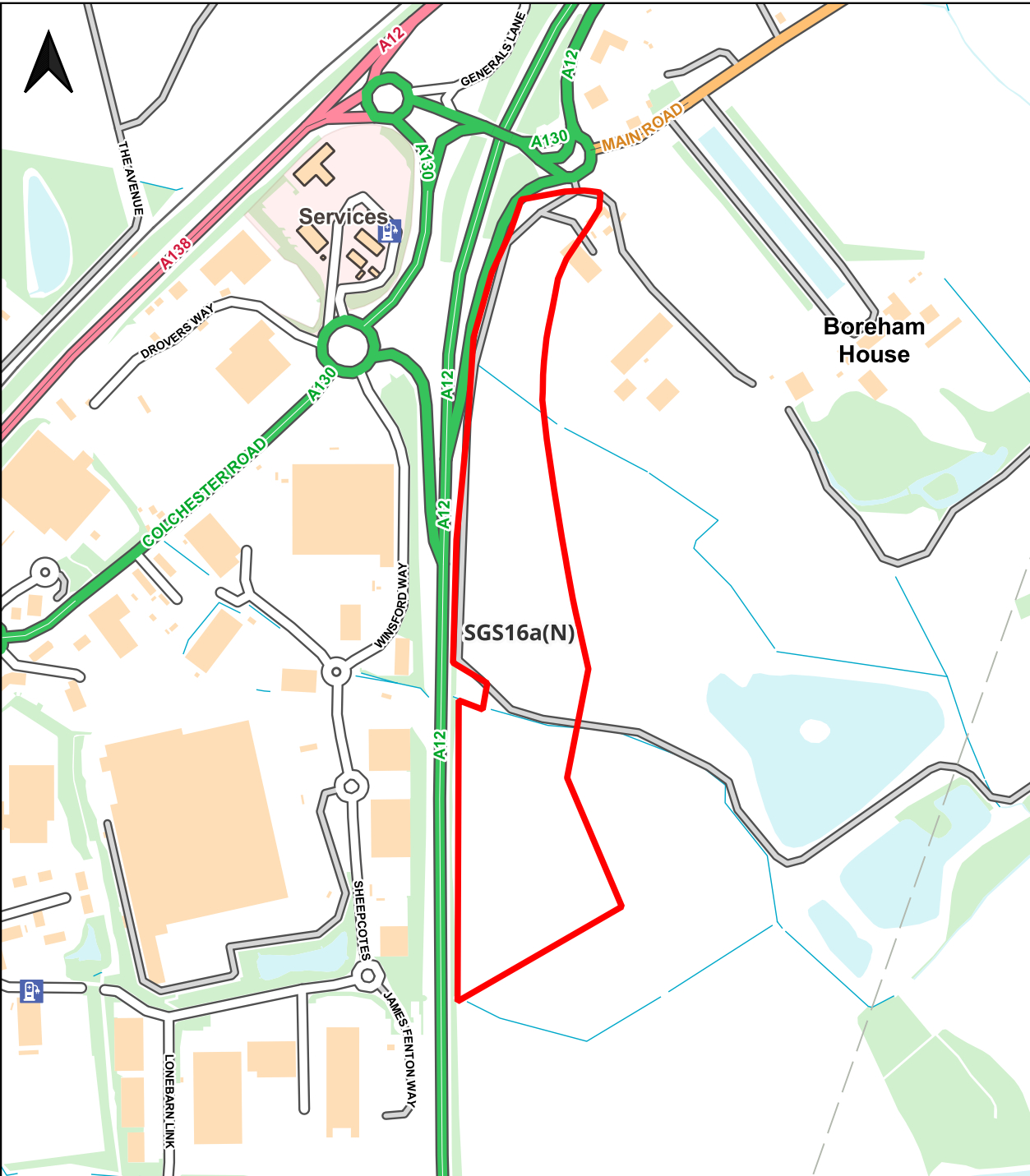


CHELMSFORD CITY COUNCIL LEVEL 2 STRATEGIC FLOOD RISK ASSESSMENT



Note: All layers are turned off by default. Click the box next to the layer of interest to turn on.



**Sites**

- SGS16a(N)
- Chelmsford District
- Main Rivers
- All Watercourses

**Fluvial Depths (m)**

- Sandon Brook 2015
- 3.3% AEP
- 1% AEP
- 0.1% AEP
- 3.3% AEP Central CC
- 3.3% AEP Upper CC
- 1% AEP Central CC
- 1% AEP Upper CC
- 0.1% AEP CC
- 

- Chelmer 2010
- 3.3% AEP
- 3.3% AEP Central CC
- 3.3% AEP Upper CC
- 1% AEP
- 1% AEP CC
- 

Chelmer 2018

- 3.3% AEP
- 1% AEP
- 0.1% AEP
- 1% AEP 25% CC
- 1% AEP 35% CC
- 1% AEP 65% CC
- 0.1% AEP 25% CC



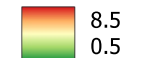
**Fluvial Velocity (m/s)**

- Chelmer 2010
- 3.3% AEP
- 3.3% AEP Central CC
- 3.3% AEP Upper CC
- 1% AEP
- 1% AEP CC
- 

- Chelmer 2018
- 3.3% AEP
- 1% AEP
- 0.1% AEP
- 1% AEP 25% CC
- 1% AEP 35% CC
- 1% AEP 65% CC
- 0.1% AEP 25% CC
- 

**Fluvial Hazard**

- Chelmer 2018
- 3.3% AEP
- 1% AEP
- 0.1% AEP
- 1% AEP 25% CC
- 1% AEP 35% CC
- 1% AEP 65% CC
- 0.1% AEP 25% CC



**EA Flood Zones**

- Flood Zone 3
- Flood Zone 2

**Defences**

- AIMS
- Bridge Abutment
- Demountable Defence
- Embankment
- Engineered High Ground
- Flood Gate
- Natural High Ground
- Wall
- Reduction In Risk Of Flooding From Rivers And Sea

Contains OS data © Crown copyright and database right 2024.  
 Contains Environment Agency information © Environment Agency and/or database rights.  
 Contains JBA Consulting Ltd. data © copyright and intellectual property right

